





# HELIDECK INFORMATION PLATE

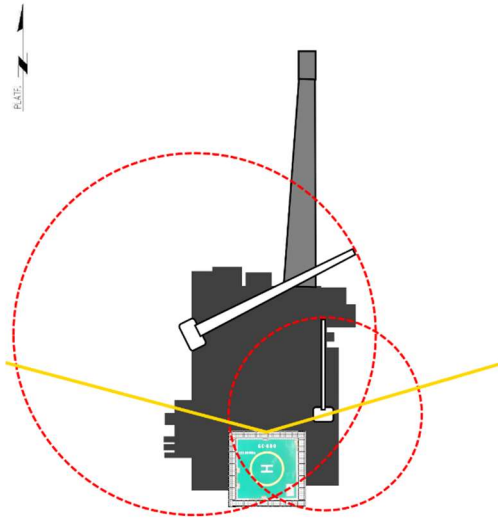
1. Operating Company Logo  		2. Position <p style="text-align: center;"><b>N 27° 17.5326' W 90° 58.0812'</b></p>		3. Location Name  <h2 style="text-align: center;">CONSTITUTION</h2>	
4. Helideck Identification Marking  <p style="text-align: center;"><b>GC 680</b></p>					
5. Operating Company  <p style="text-align: center;"><b>Anadarko US Offshore LLC</b></p>	6. Helideck D-Value  <p style="text-align: center;"><b>52 ft / 16m</b></p>	7. Helideck Elevation  <p style="text-align: center;"><b>175.0 ft / 53m</b></p>	8. Lease Block Number  <p style="text-align: center;"><b>GC 680</b></p>		
9. VHF Radio Frequency  <p style="text-align: center;"><b>123.05 MHz</b></p>	10. Helideck Dimensions  <p style="text-align: center;"><b>52 x 52ft / 16 x 16m</b></p>	11. Max Allowable Mass  <p style="text-align: center;"><b>19 / 8.6t</b></p>	12. Region  <p style="text-align: center;"><b>Gulf of Mexico</b></p>		
13. Limitations  <p><b>Use caution with placement of tail rotor due to secondary exit to the south.</b></p> <p><b>Use caution when approaching or departing from/to the east due to OFS infringement of crane gantry.</b></p>		14. TDPM/Aiming Circle <input checked="" type="checkbox"/> Yes <input type="checkbox"/> No <input type="checkbox"/> Displaced 0.1D	15. Weather/ATIS/AWOS ID: TEL: FREQ:  <p style="text-align: center;"><b>No onsite weather station</b></p>		
16. Marking Standard <input type="checkbox"/> CAP 437 <input checked="" type="checkbox"/> <b>HSAC RP</b> <input type="checkbox"/> Other					
17. Remarks <ul style="list-style-type: none"> <li>• <b>20 minute and 5 minutes out calls are required.</b></li> </ul>		18. Services Helicopter Refueling: <b>Yes</b> Helicopter Starter Equipment: <b>No</b> Helicopter Towing Equipment: <b>No</b> Helideck Status Lights: <b>Yes</b>			
19. Installation Pictures  <div style="display: flex; justify-content: space-around;">    </div>					
20. Deviations from CAP437 or HSAC RPs <ul style="list-style-type: none"> <li>• <b>East crane infringes on OFS.</b></li> <li>• <b>OFDS infringements on east and west sides.</b></li> <li>• <b>Black &amp; Yellow chevron markings on helideck perimeter line do not reflect OFDS infringement areas.</b></li> <li>• <b>TDPM and 'H' lines narrower than HSAC RP161</b></li> </ul>			21. Parking Area Information  Type <b>N/A</b> D-Value Dimensions Max. Allowable Mass Procedures		
22. NDB Frequency  <p style="text-align: center;"><b>None</b></p>	23. NDB Call Sign  <p style="text-align: center;"><b>N/A</b></p>	24. Issue Date  <p style="text-align: center;"><b>01/OCT/2024</b></p>	25. Revision Number  <p style="text-align: center;"><b>Rev 002</b></p>		

# HELIDECK INFORMATION PLATE

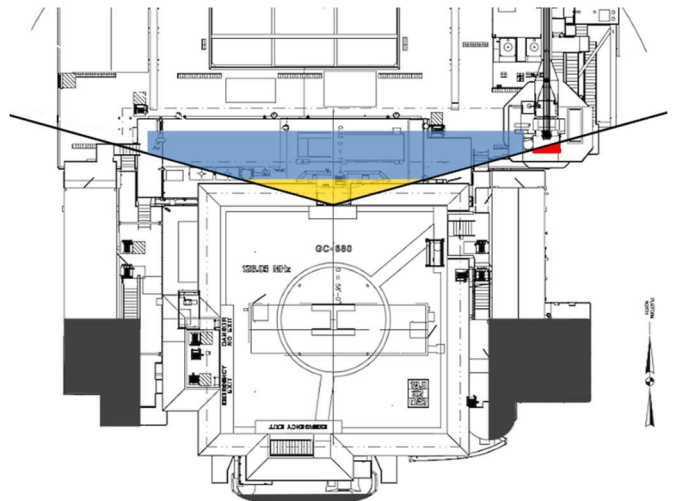
26. Helideck Picture



27. Platform Schematic  
Platform North shown.



Note: OFS infringement in red, 5:1 OFDS infringements in grey



28. Additional Information

East crane replacement planned. New crane cab and gantry will be significantly higher above the helideck.

29. Link to NOTAM Website

n/a

30. Helideck Contact Telephone Number

(832) 636-9200 / (832) 636-9201