





HELIDECK INFORMATION PLATE

1. Operating Company Logo 		2. Position <p style="text-align: center;">N 28° 52.02' W 88° 3.42'</p>		3. Location Name <h2 style="text-align: center;">HORN MOUNTAIN</h2>	
4. Helideck Identification Marking <p style="text-align: center;">MC 127-A HORN MOUNTAIN</p>		5. Operating Company <p style="text-align: center;">Anadarko US Offshore LLC</p>		6. Helideck D-Value <p style="text-align: center;">50.0 ft / 15.2m</p>	
7. Helideck Elevation <p style="text-align: center;">169 ft / 51m</p>		8. Lease Block Number <p style="text-align: center;">MC 127</p>		9. VHF Radio Frequency <p style="text-align: center;">123.05 MHz</p>	
10. Helideck Dimensions <p style="text-align: center;">50 x 85ft / 15.2 x 25.9m</p>		11. Max Allowable Mass <p style="text-align: center;">19 / 8.6t</p>		12. Region <p style="text-align: center;">Gulf of Mexico</p>	
13. Limitations		14. TDPM/Aiming Circle <input checked="" type="checkbox"/> Yes <input type="checkbox"/> No <input type="checkbox"/> Displaced 0.1D		15. Weather/ATIS/AWOS ID: TEL: FREQ: <p style="text-align: center;">No onsite weather station</p>	
16. Marking Standard <input type="checkbox"/> CAP 437 <input type="checkbox"/> HSAC RP <input checked="" type="checkbox"/> Other		17. Remarks <ul style="list-style-type: none"> 20 minute and 5 minutes out calls are required. Secondary radio Marine channel 79. 			
18. Services Helicopter Refueling: Yes Helicopter Starter Equipment: No Helicopter Towing Equipment: No Helideck Status Lights: Yes		19. Installation Pictures <div style="display: flex; justify-content: space-around;">    </div>			
20. Deviations from CAP437 or HSAC RPs <ul style="list-style-type: none"> Microwave antenna dome and masts to the east infringe into OFS. (Not shown in helideck and installation images. See fields 26 & 27). 		21. Parking Area Information Type None D-Value Dimensions Max. Allowable Mass Procedures			
22. NDB Frequency <p style="text-align: center;">None</p>		23. NDB Call Sign <p style="text-align: center;">N/A</p>		24. Issue Date <p style="text-align: center;">01/OCT/2024</p>	
25. Revision Number <p style="text-align: center;">Rev 002</p>					

HELIDECK INFORMATION PLATE

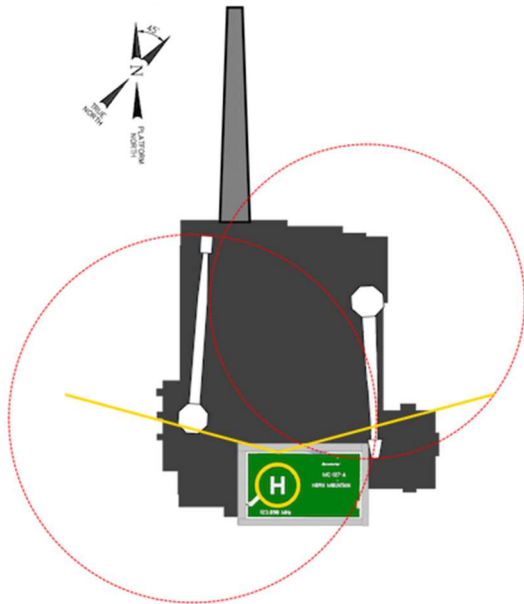
26. Helideck Picture



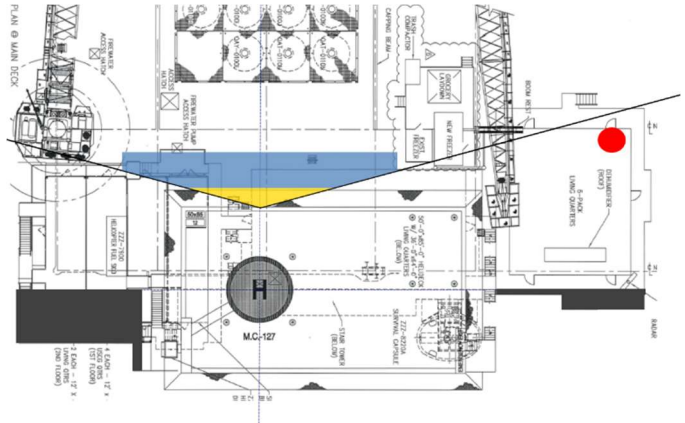
Note: Microwave antenna dome and masts to the east infringe into OFS.



27. Platform Schematic



5:1 OFDS infringements shaded in dark grey.
OFS infringement in red



28. Additional Information

29. Link to NOTAM Website

n/a

30. Helideck Contact Telephone Number

(832) 636-9032 / (832) 636-9017