






HELIDECK INFORMATION PLATE

1. Operating Company Logo 		2. Position <p style="text-align: center;">26° 07.9137' N 92° 02.41776' W</p>		3. Location Name <h2 style="text-align: center;">LUCIUS</h2>			
5. Operating Company <p style="text-align: center;">Anadarko US Offshore LLC</p>		6. Helideck D-Value <p style="text-align: center;">56 ft / 17m</p>		7. Helideck Elevation <p style="text-align: center;">207 ft / 63m</p>		8. Lease Block Number <p style="text-align: center;">KC 875</p>	
9. VHF Radio Frequency <p style="text-align: center;">123.05 MHz</p>		10. Helideck Dimensions <p style="text-align: center;">56 x 102ft / 17 x 31m</p>		11. Max Allowable Mass <p style="text-align: center;">28 / 12.7t</p>		12. Region <p style="text-align: center;">Gulf of Mexico</p>	
13. Limitations <p>Push in parking area – no hover taxi to PIPA. The nose of the aircraft must be facing west when parked. The combined weight of both aircraft cannot exceed the helideck max weight.</p> <p>Do not approach from northwest (relative to platform north) due to antenna array in OFS. Antennas are up to 6.5 feet above helideck level. (see field #26)</p>				14. TDPM/Aiming Circle <input checked="" type="checkbox"/> Yes <input type="checkbox"/> No <input type="checkbox"/> Displaced 0.1D		15. Weather/ATIS/AWOS ID: K18H TEL: (832) 636-9295 FREQ: 118.075	
				16. Marking Standard <input type="checkbox"/> CAP 437 <input type="checkbox"/> HSAC RP <input checked="" type="checkbox"/> OTHER			
17. Remarks <ul style="list-style-type: none"> 20 minute and 5 minute out calls are required. 				18. Services Helicopter Refueling: Yes Helicopter Starter Equipment: No Helicopter Towing Equipment: No Helideck Status Lights: Yes			
19. Installation Pictures <div style="display: flex; justify-content: space-around; align-items: center;">    </div>							
20. Deviations from CAP437 or HSAC RPs <ul style="list-style-type: none"> Helideck markings not to HSAC standard Satellite dome on west side infringes on OFDS. Antenna and dome on top of building to the west infringes on OFS. 				21. Parking Area Information Type Push-In Parking Area (PIPA) D-Value n/a Dimensions 56 x 27ft / 17 x 8.23m Max. Allowable Mass See limitations field. Procedures See limitations field.			
22. NDB Frequency <p style="text-align: center;">None</p>		23. NDB Call Sign <p style="text-align: center;">N/A</p>		24. Issue Date <p style="text-align: center;">01/OCT/2024</p>		25. Revision Number <p style="text-align: center;">Rev 002</p>	


HELIDECK INFORMATION PLATE

26. Helideck Picture



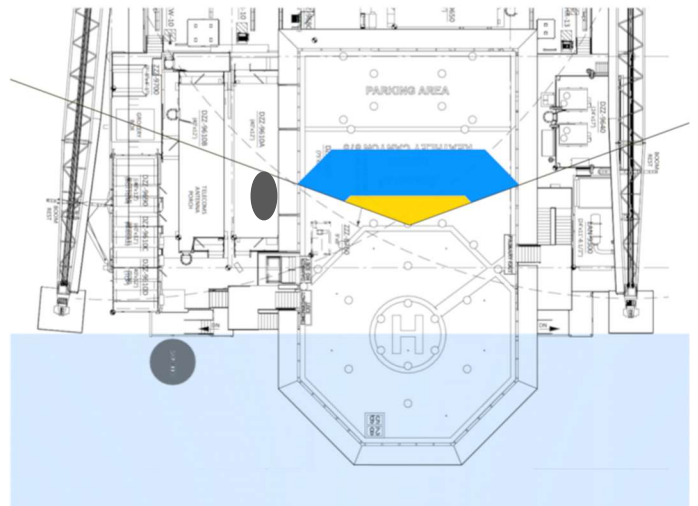
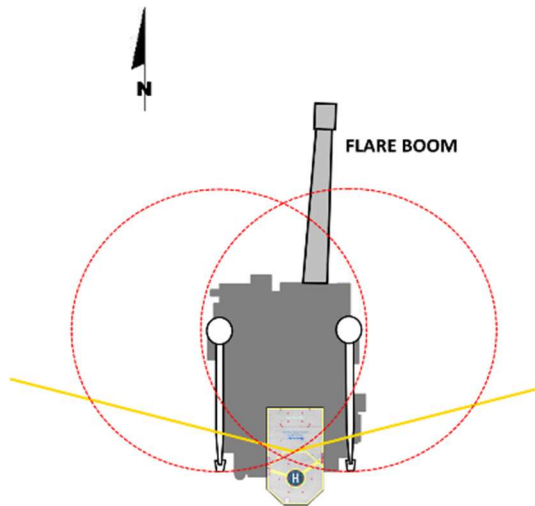
Notes:

- 1) Dome and antennas on west side infringe on OFS (approx. 6.5 feet above helideck level)
- 2) Communications dome on west below helideck infringes on OFDS.



27. Platform Schematic

(Shows platform north)



28. Additional Information

Helideck is scheduled for repaint in 2024.

29. Link to NOTAM Website

n/a

30. Helideck Contact Telephone Number

(832) 636-9130 / (832) 636-9132